

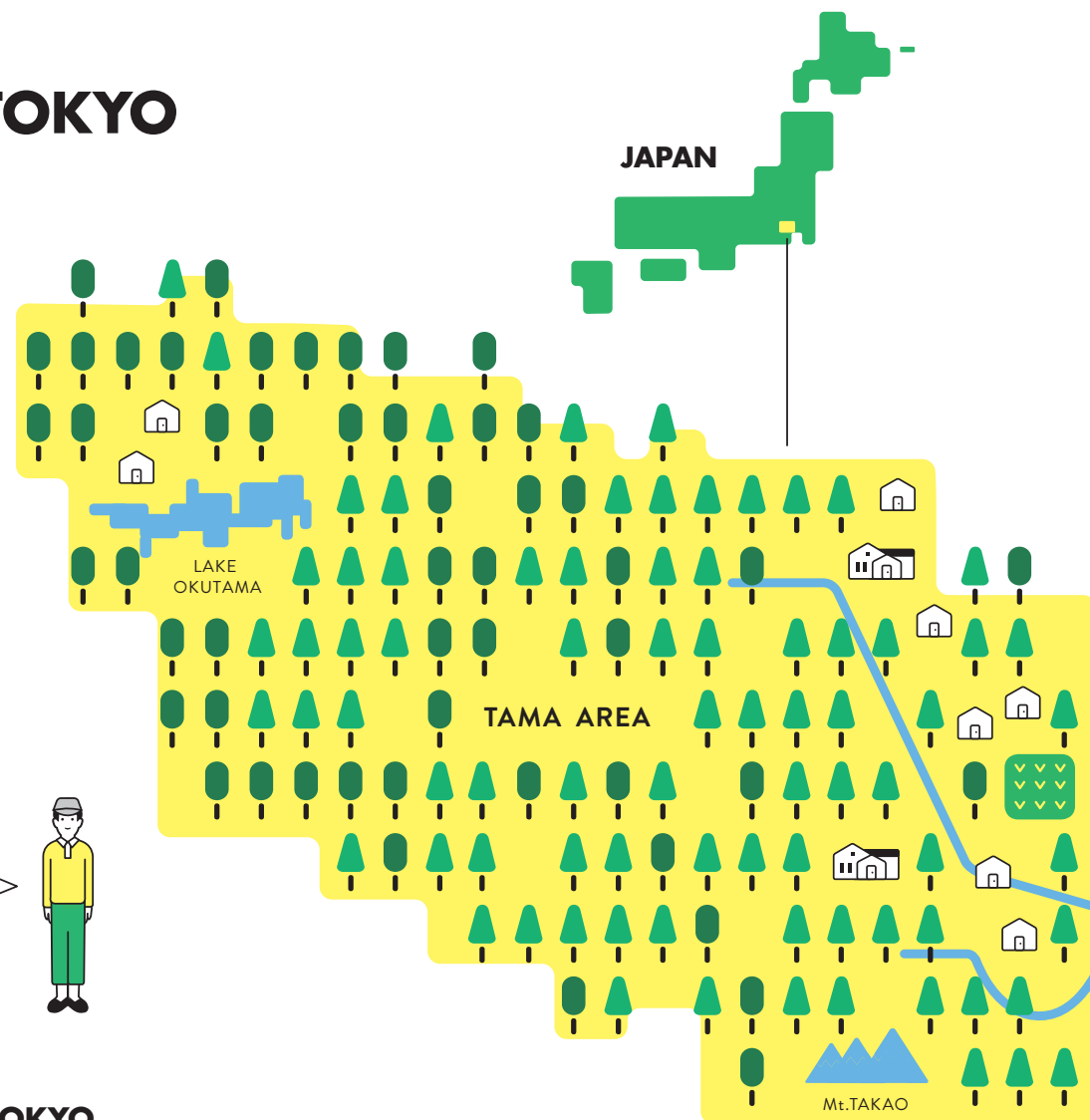
TOKYO DATA

MAP of TOKYO

LAKE OKUTAMA is a precious water resource for Tokyoites.



The backwoods of the Tama area have a rich ecosystem. You might even see a bear!



JAPAN

ENVIRONMENTAL INFORMATION

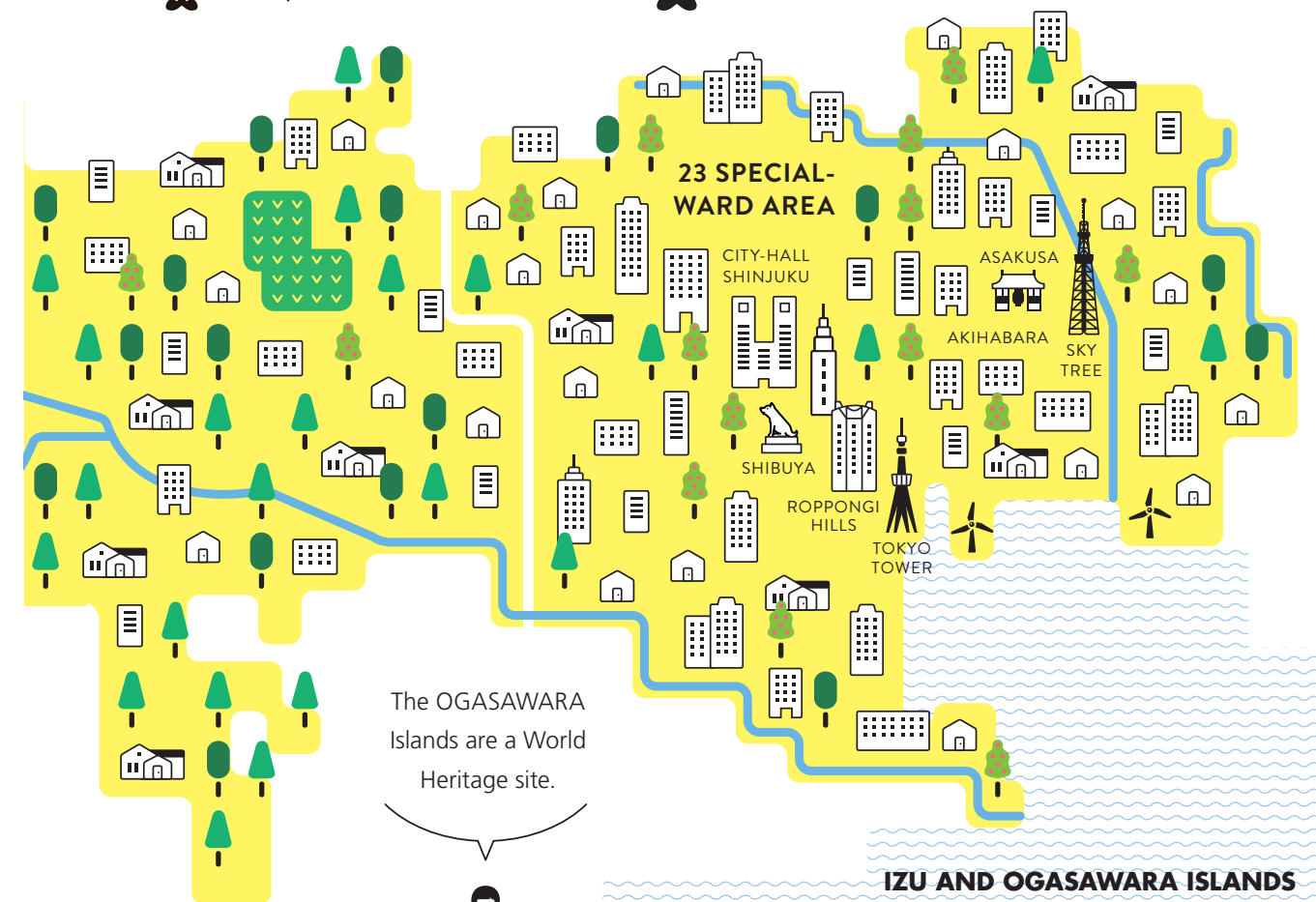
- Greenery*¹ (2018) ————— **52.5%**
- Final disposal amount of waste (2018) ————— **0.96 million tonnes**
- Energy-related CO₂ emissions (2018) ————— **55.57 million-CO₂ tonnes**
- Concentration of PM_{2.5} (particulate matter)*² (2019) ————— **10.8 µg/m³**

*1 Including water area *2 Annual average of all monitoring stations

There is still farmland close to downtown Tokyo.



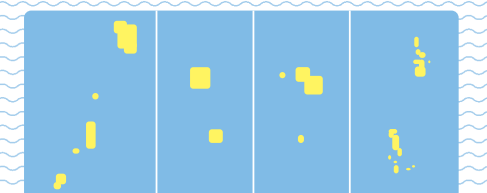
Half of the companies in Japan have their head offices in Tokyo.



The OGASAWARA Islands are a World Heritage site.



IZU AND OGASAWARA ISLANDS



PROFILE OF TOKYO

- Area (2018) ————— **2,194 km²**
- Population (January 2020) ————— **13.95 million inhabitants**
- GDP (2016) ————— **105.5 trillion yen**
(19.6% of national GDP)
- Number of enterprises (2016) ————— **622 thousand**
- Number of foreign tourists (2019) ————— **15.18 million**

Mt. TAKAO has won three Michelin stars.

